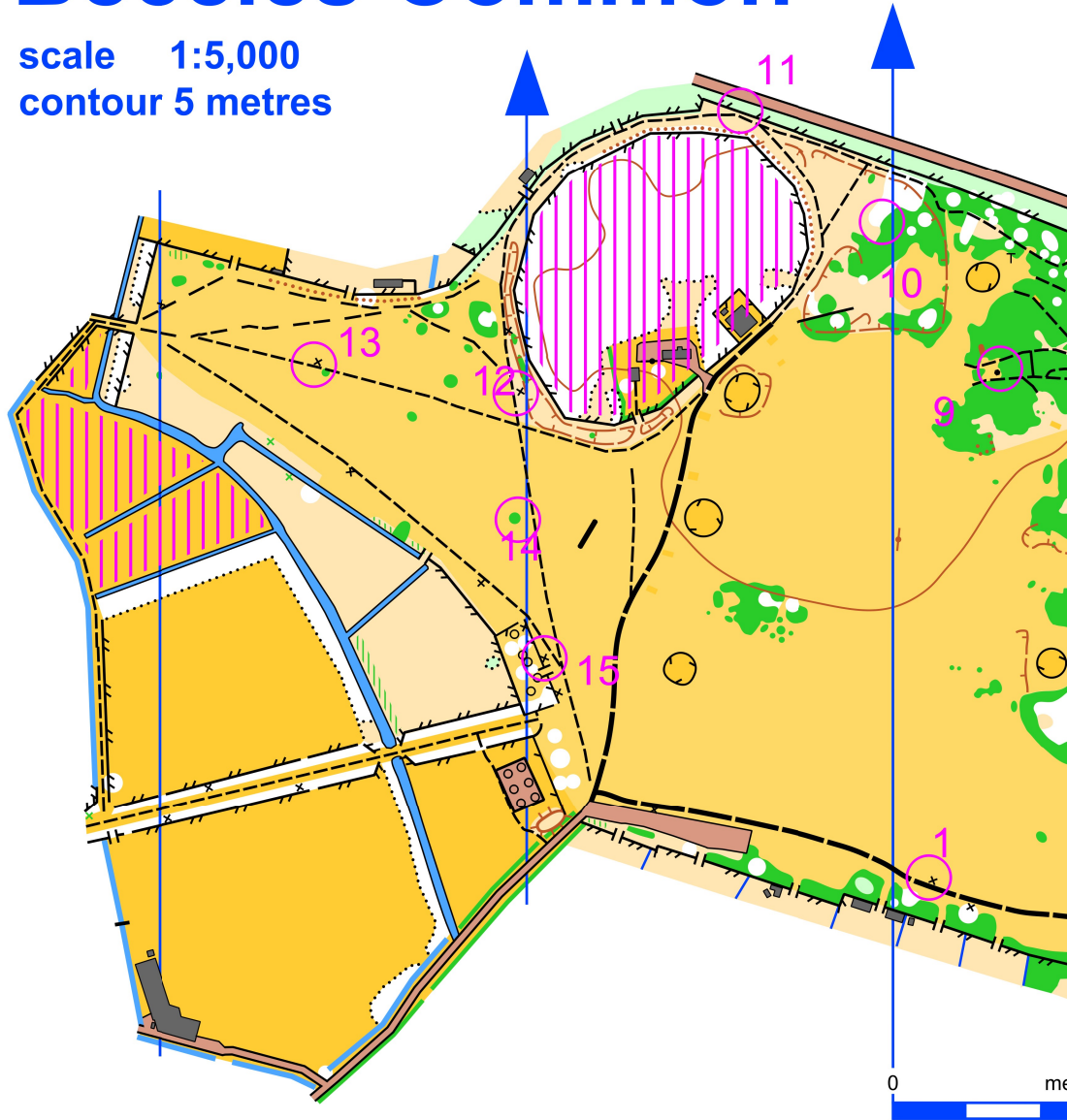


Beccles Common

scale 1:5,000
contour 5 metres



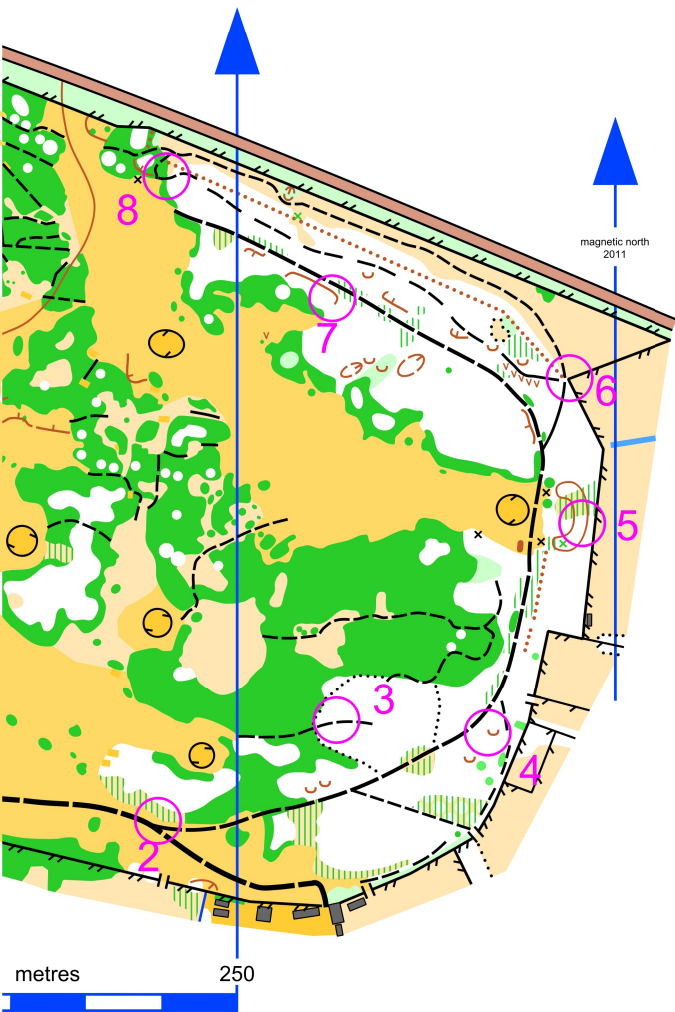
Location : TM 431 906
Copyright : SENDAT <https://sendat.academy/outreach/orienteering>

Survey to Sept 2011 : Simon Peck
Cartography [OCAD9] : Simon Peck







Based on the Ordnance Survey with the permission of The Controller of Her Majesty's Stationery Office.
Crown Copyright Licence No. 100015287 BOF Registration No. EA-11-887

Possession of this map does not imply right of access for orienteering or for any other purposes.
Permission must be obtained from the landowner. Representation of a track or path does not indicate a right of way.

1 cm on the map
50 m on the ground



Key

- roads 
- vehicle track 
- major footpath 
- minor footpath 
- indistinct footpath 
- hardstanding 
- wall 
- fence (with gate) 
- uncrossable fence 
- buildings 
- play equipment 
- seats 
- uncrossable watercourses 
- wet ditches 
- contour 
- slopes 
- ditch 
- earth wall 
- pits, small knolls 
- depressions, large, small 
- open land 
- rough open land 
- woodland 
- woodland - slow running 
- brambles 
- vegetation boundary 
- gorse & holly thickets 
- individual trees 
- rootstocks 
- out of bounds 

on the map equals
on the ground

The Common is used extensively by dog walkers, golfers and members of the public in general. Please act with respect when encountering other users of the Common. In particular take care for your own safety when in the vicinity of golfers or the watercourses when on the Common.