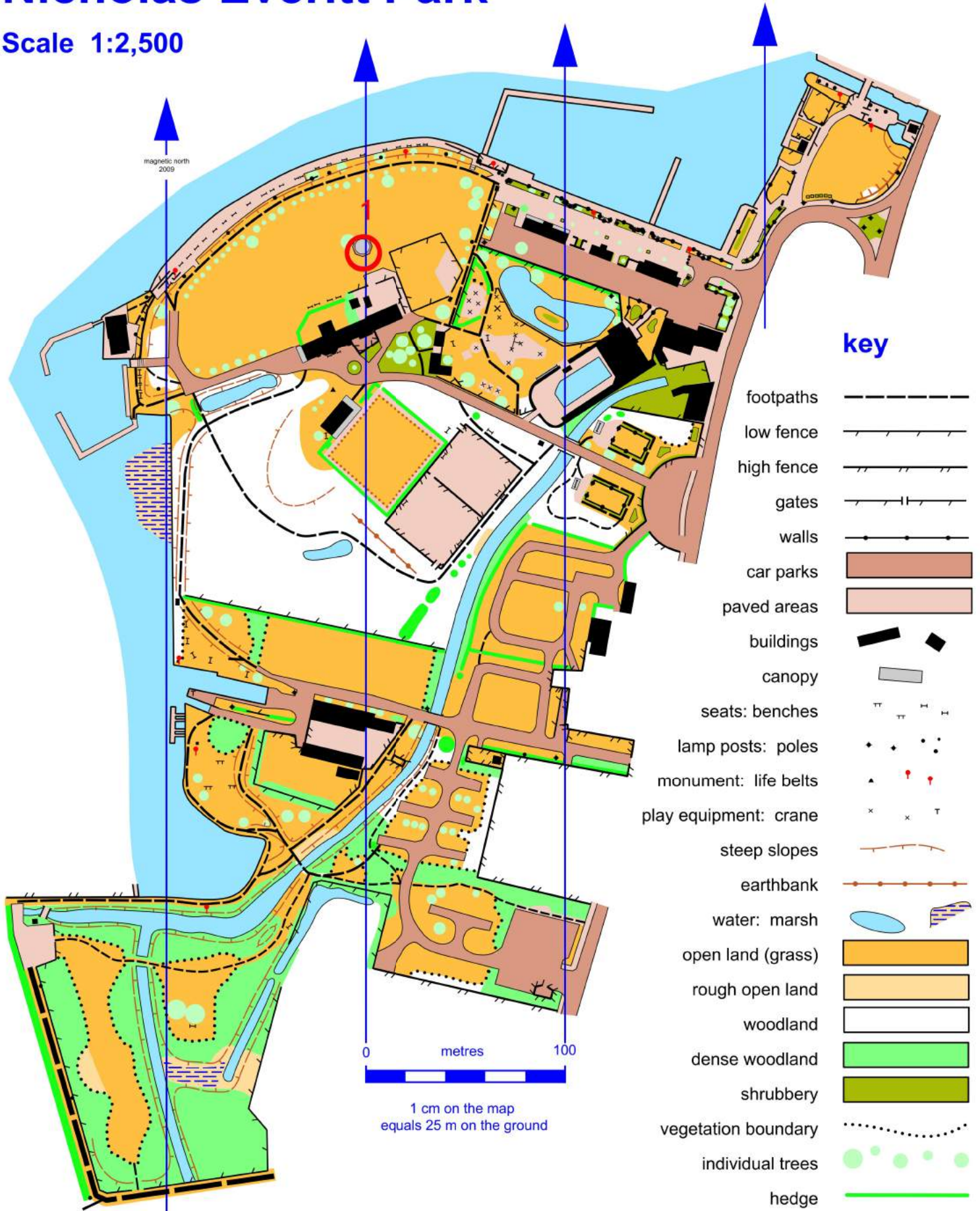


Nicholas Everitt Park

Scale 1:2,500



key

- footpaths ————
- low fence ————
- high fence ————
- gates ————
- walls ————
- car parks [brown rectangle]
- paved areas [light brown rectangle]
- buildings [black rectangle]
- canopy [grey rectangle]
- seats: benches [T symbols]
- lamp posts: poles [dot symbols]
- monument: life belts [triangle and red dot symbols]
- play equipment: crane [x and T symbols]
- steep slopes [wavy line]
- earthbank [line with dots]
- water: marsh [blue area]
- open land (grass) [orange rectangle]
- rough open land [light orange rectangle]
- woodland [white rectangle]
- dense woodland [green rectangle]
- shrubbery [dark green rectangle]
- vegetation boundary [dotted line]
- individual trees [green circles]
- hedge [solid green line]
- thickets [green dots]

0 metres 100

1 cm on the map equals 25 m on the ground

<https://sendat.academy/outreach/orienteering/>

Based on the Ordnance Survey with the permission of The Controller of Her Majesty's Stationery Office. Crown Copyright Licence No. 100015287 BOF Registration No. EA-09-533

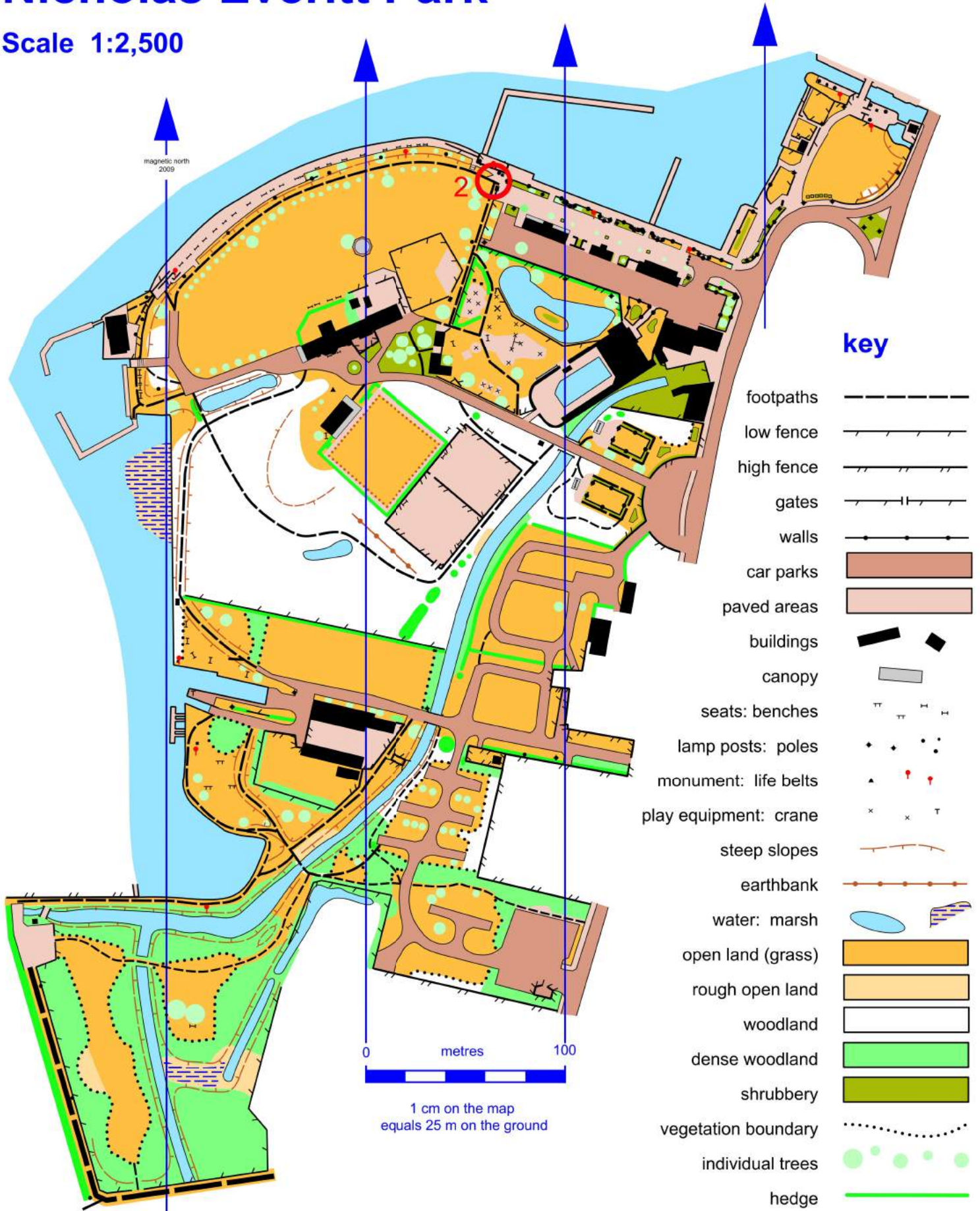
Possession of this map does not imply right of access for orienteering or for any other purposes. Permission must be obtained from the landowner. Representation of a track or path does not indicate a right of way

Location : TM 520 927
Copyright : SENDAT




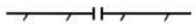





















Survey to December 2009 : Simon Peck
Cartography [OCAD9] : Simon Peck

Nicholas Everitt Park

Scale 1:2,500



key

- footpaths 
- low fence 
- high fence 
- gates 
- walls 
- car parks 
- paved areas 
- buildings 
- canopy 
- seats: benches 
- lamp posts: poles 
- monument: life belts 
- play equipment: crane 
- steep slopes 
- earthbank 
- water: marsh 
- open land (grass) 
- rough open land 
- woodland 
- dense woodland 
- shrubbery 
- vegetation boundary 
- individual trees 
- hedge 
- thickets 

<https://sendat.academy/outreach/orienteering/>

Based on the Ordnance Survey with the permission of
The Controller of Her Majesty's Stationery Office.
Crown Copyright Licence No. 100015287 BOF Registration No. EA-09-533

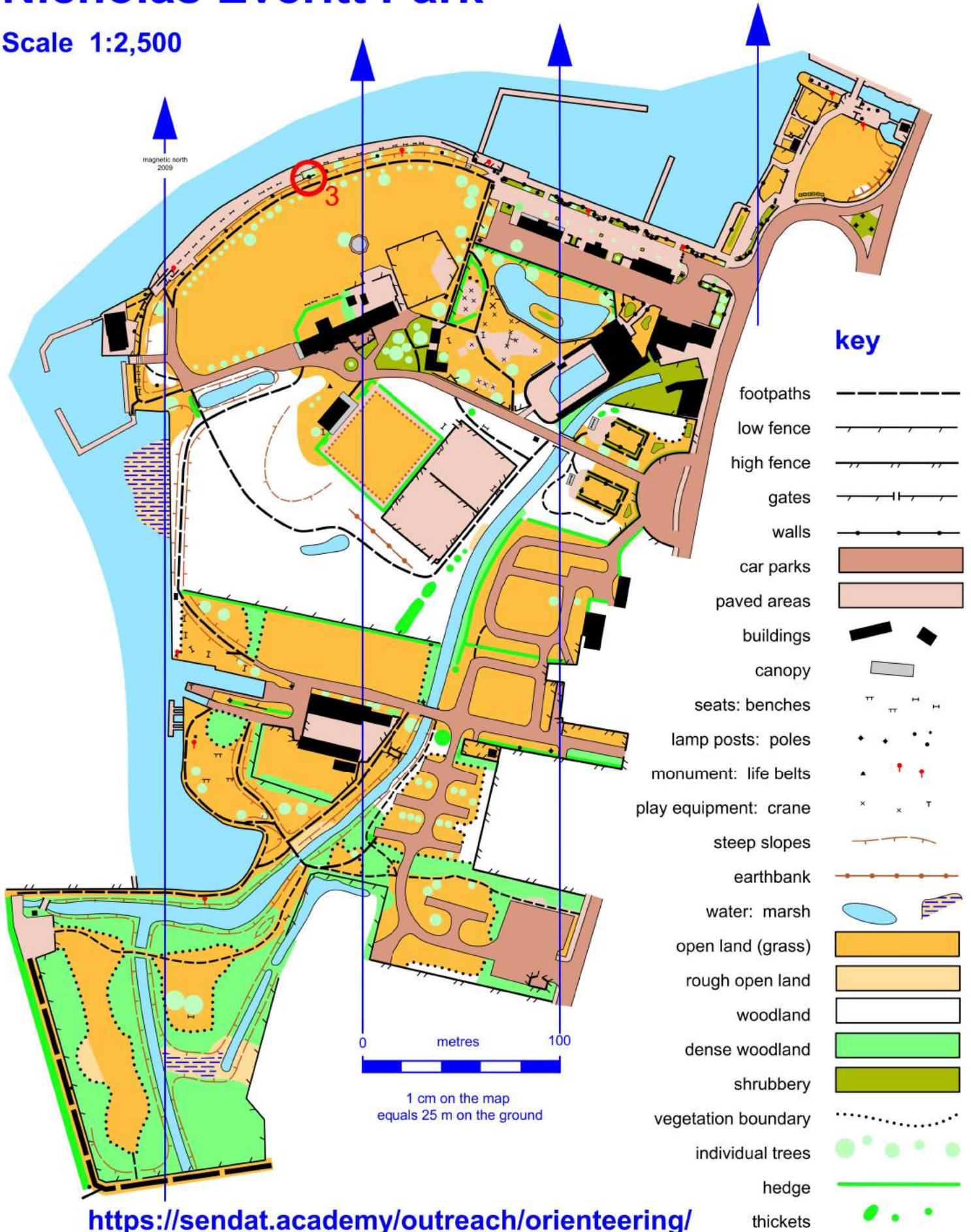
Possession of this map does not imply right of access for orienteering or for
any other purposes. Permission must be obtained from the landowner.
Representation of a track or path does not indicate a right of way

Location : TM 520 927
Copyright : SENDAT

Survey to December 2009 : Simon Peck
Cartography [OCAD9] : Simon Peck

Nicholas Everitt Park

Scale 1:2,500



<https://sendat.academy/outreach/orienteering/>

Based on the Ordnance Survey with the permission of The Controller of Her Majesty's Stationery Office. Crown Copyright Licence No. 100015287 BOF Registration No. EA-09-533

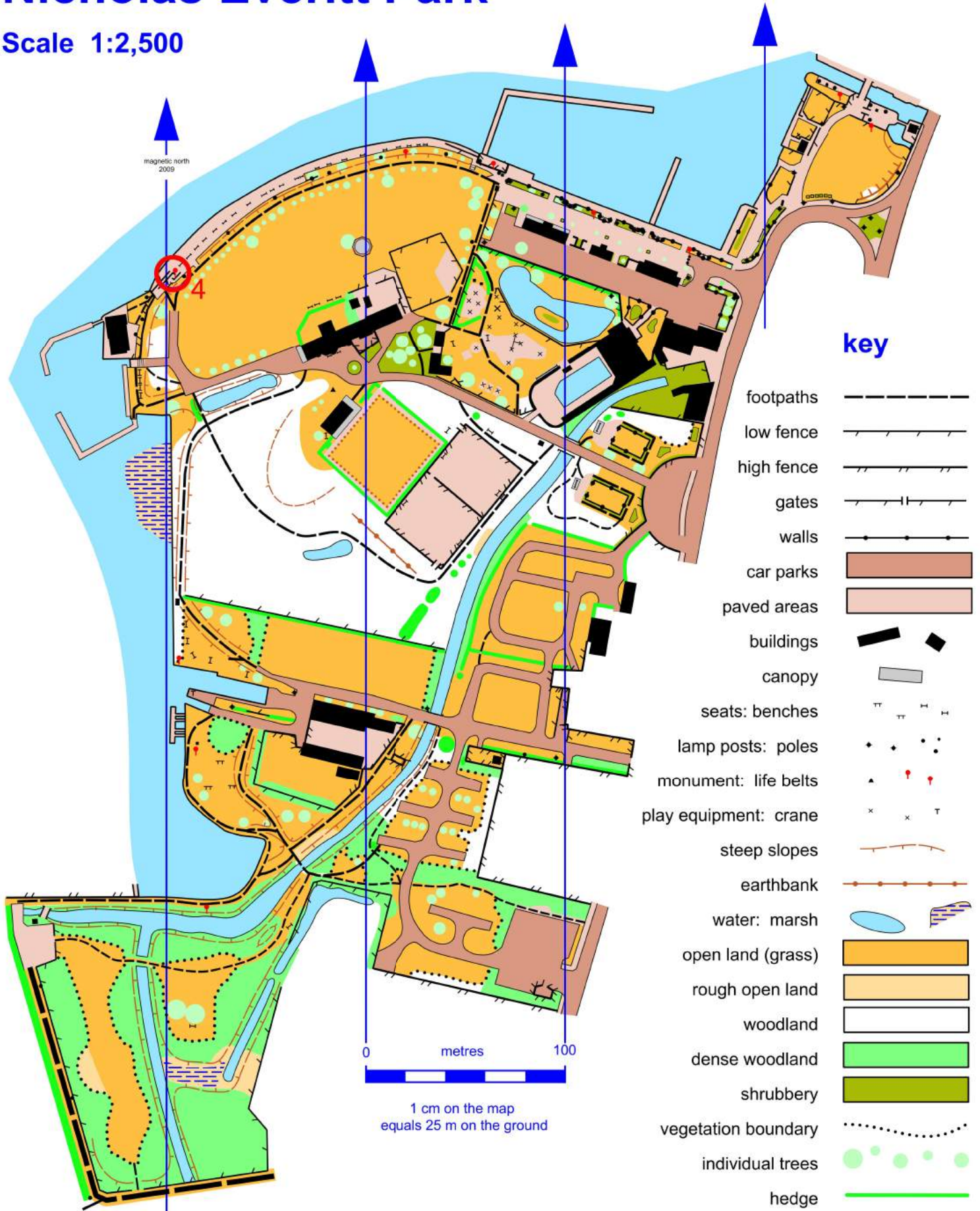
Possession of this map does not imply right of access for orienteering or for any other purposes. Permission must be obtained from the landowner. Representation of a track or path does not indicate a right of way

Location : TM 520 927
Copyright : SENDAT

Survey to December 2009 : Simon Peck
Cartography [OCAD9] : Simon Peck

Nicholas Everitt Park

Scale 1:2,500



key

- footpaths ————
- low fence ————
- high fence ————
- gates ————
- walls ————
- car parks [brown rectangle]
- paved areas [light brown rectangle]
- buildings [black rectangle]
- canopy [grey rectangle]
- seats: benches [T symbols]
- lamp posts: poles [dot symbols]
- monument: life belts [triangle and red dot symbols]
- play equipment: crane [x and T symbols]
- steep slopes [wavy line]
- earthbank [line with dots]
- water: marsh [blue area with wavy lines]
- open land (grass) [orange rectangle]
- rough open land [light orange rectangle]
- woodland [white rectangle]
- dense woodland [green rectangle]
- shrubbery [dark green rectangle]
- vegetation boundary [dotted line]
- individual trees [green circles]
- hedge [solid green line]
- thickets [green dots]

<https://sendat.academy/outreach/orienteering/>

Based on the Ordnance Survey with the permission of The Controller of Her Majesty's Stationery Office. Crown Copyright Licence No. 100015287 BOF Registration No. EA-09-533

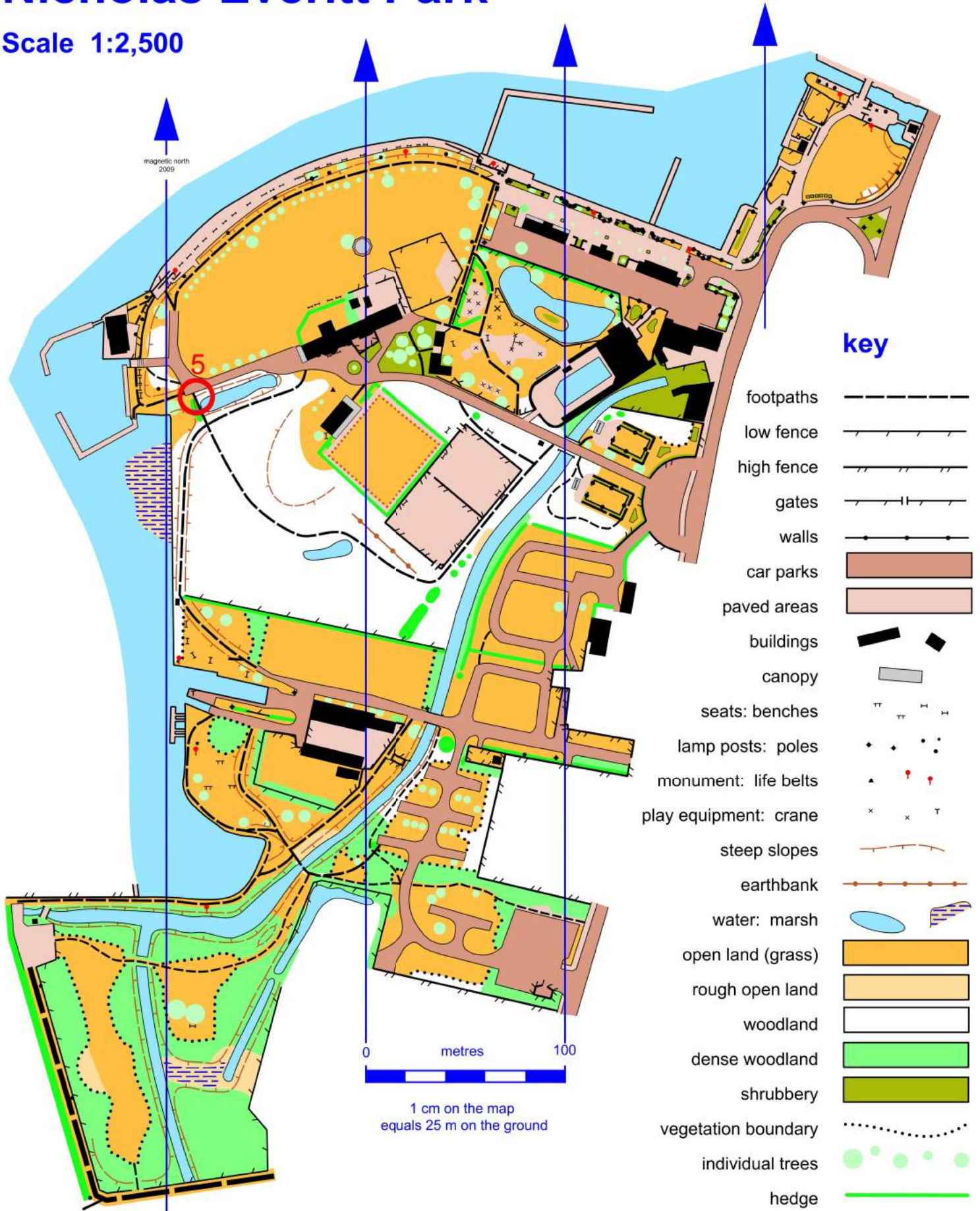
Possession of this map does not imply right of access for orienteering or for any other purposes. Permission must be obtained from the landowner. Representation of a track or path does not indicate a right of way

Location : TM 520 927
Copyright : SENDAT

Survey to December 2009 : Simon Peck
Cartography [OCAD9] : Simon Peck

Nicholas Everitt Park

Scale 1:2,500



key

- footpaths ————
- low fence ————
- high fence ————
- gates ————
- walls ————
- car parks [brown rectangle]
- paved areas [light brown rectangle]
- buildings [black rectangle]
- canopy [grey rectangle]
- seats: benches [T symbols]
- lamp posts: poles [dot symbols]
- monument: life belts [triangle and red dot symbols]
- play equipment: crane [x and T symbols]
- steep slopes [wavy line]
- earthbank [line with dots]
- water: marsh [blue area]
- open land (grass) [orange rectangle]
- rough open land [light orange rectangle]
- woodland [white rectangle]
- dense woodland [green rectangle]
- shrubbery [dark green rectangle]
- vegetation boundary [dotted line]
- individual trees [green circles]
- hedge [solid green line]
- thickets [green dots]

<https://sendat.academy/outreach/orienteering/>

Based on the Ordnance Survey with the permission of The Controller of Her Majesty's Stationery Office. Crown Copyright Licence No. 100015287 BOF Registration No. EA-09-533

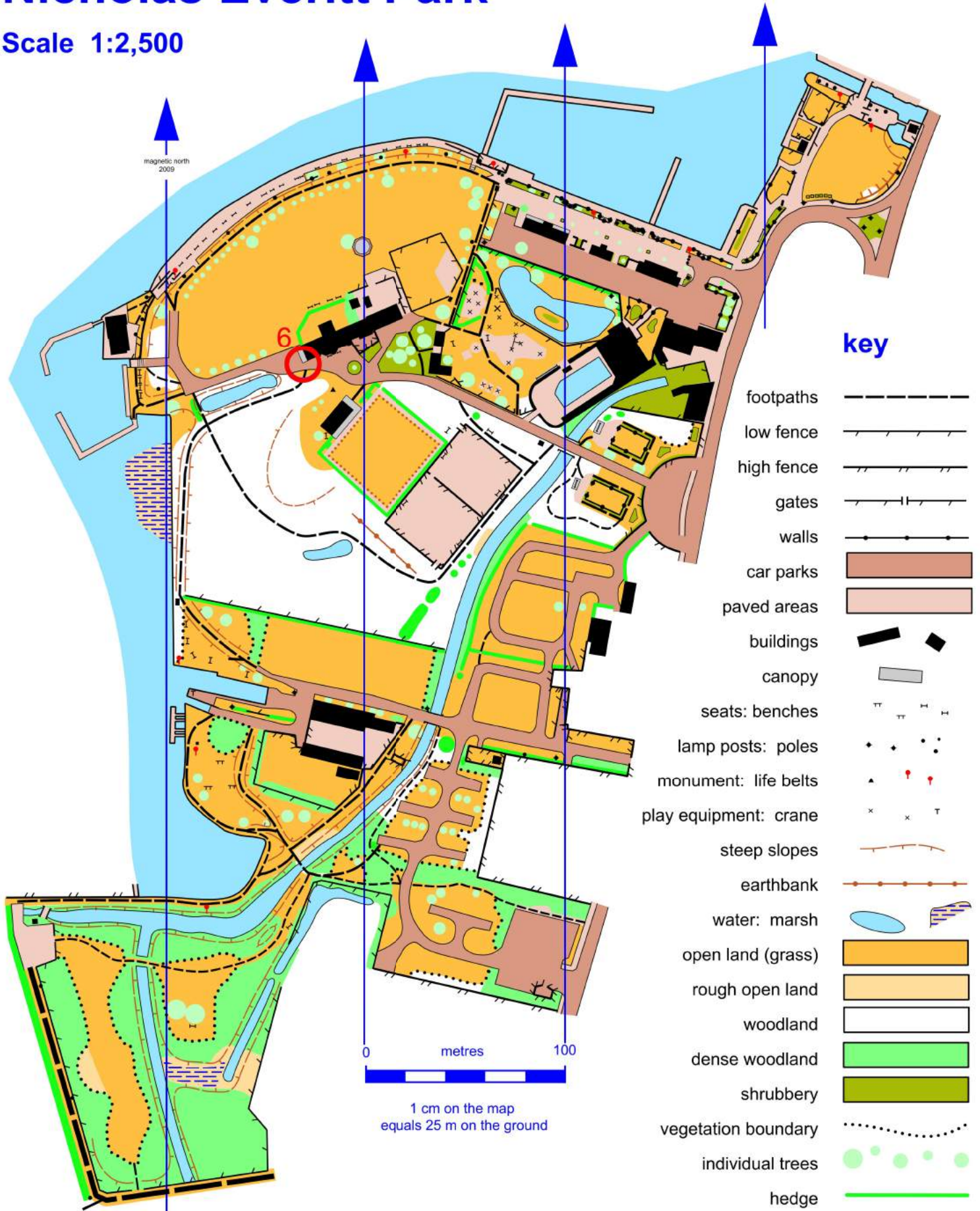
Possession of this map does not imply right of access for orienteering or for any other purposes. Permission must be obtained from the landowner. Representation of a track or path does not indicate a right of way

Location : TM 520 927
Copyright : SENDAT

Survey to December 2009 : Simon Peck
Cartography [OCAD9] : Simon Peck

Nicholas Everitt Park

Scale 1:2,500



key

- footpaths ————
- low fence ————
- high fence ————
- gates ————
- walls ————
- car parks [brown rectangle]
- paved areas [light brown rectangle]
- buildings [black rectangle]
- canopy [grey rectangle]
- seats: benches [T symbols]
- lamp posts: poles [dot symbols]
- monument: life belts [triangle and red dot symbols]
- play equipment: crane [x and T symbols]
- steep slopes [wavy line symbol]
- earthbank [line with dots symbol]
- water: marsh [blue oval and wavy line symbol]
- open land (grass) [orange rectangle]
- rough open land [light orange rectangle]
- woodland [white rectangle]
- dense woodland [green rectangle]
- shrubbery [dark green rectangle]
- vegetation boundary [dotted line symbol]
- individual trees [green circles symbol]
- hedge [green line symbol]
- thickets [green dots symbol]

<https://sendat.academy/outreach/orienteering/>

Based on the Ordnance Survey with the permission of
The Controller of Her Majesty's Stationery Office.
Crown Copyright Licence No. 100015287 BOF Registration No. EA-09-533

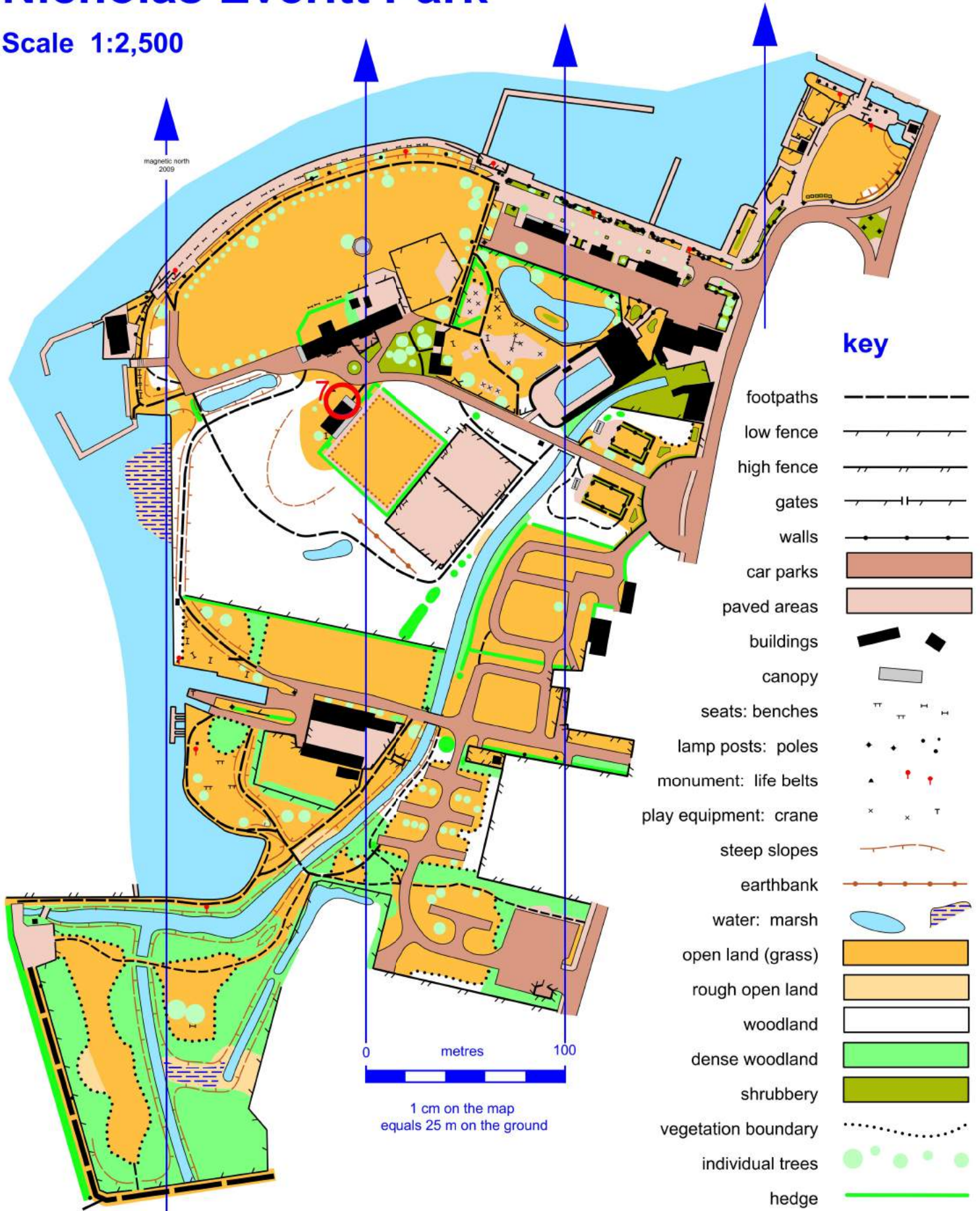
Possession of this map does not imply right of access for orienteering or for
any other purposes. Permission must be obtained from the landowner.
Representation of a track or path does not indicate a right of way

Location : TM 520 927
Copyright : SENDAT

Survey to December 2009 : Simon Peck
Cartography [OCAD9] : Simon Peck

Nicholas Everitt Park

Scale 1:2,500



key

- footpaths ————
- low fence ————
- high fence ————
- gates ————
- walls ————
- car parks [brown rectangle]
- paved areas [light brown rectangle]
- buildings [black rectangle]
- canopy [grey rectangle]
- seats: benches [T symbols]
- lamp posts: poles [dot symbols]
- monument: life belts [triangle symbols]
- play equipment: crane [x symbols]
- steep slopes [wavy line]
- earthbank [line with dots]
- water: marsh [blue area]
- open land (grass) [orange rectangle]
- rough open land [light orange rectangle]
- woodland [white rectangle]
- dense woodland [dark green rectangle]
- shrubbery [medium green rectangle]
- vegetation boundary [dotted line]
- individual trees [green circles]
- hedge [solid green line]
- thickets [green dots]

<https://sendat.academy/outreach/orienteering/>

Based on the Ordnance Survey with the permission of The Controller of Her Majesty's Stationery Office. Crown Copyright Licence No. 100015287 BOF Registration No. EA-09-533

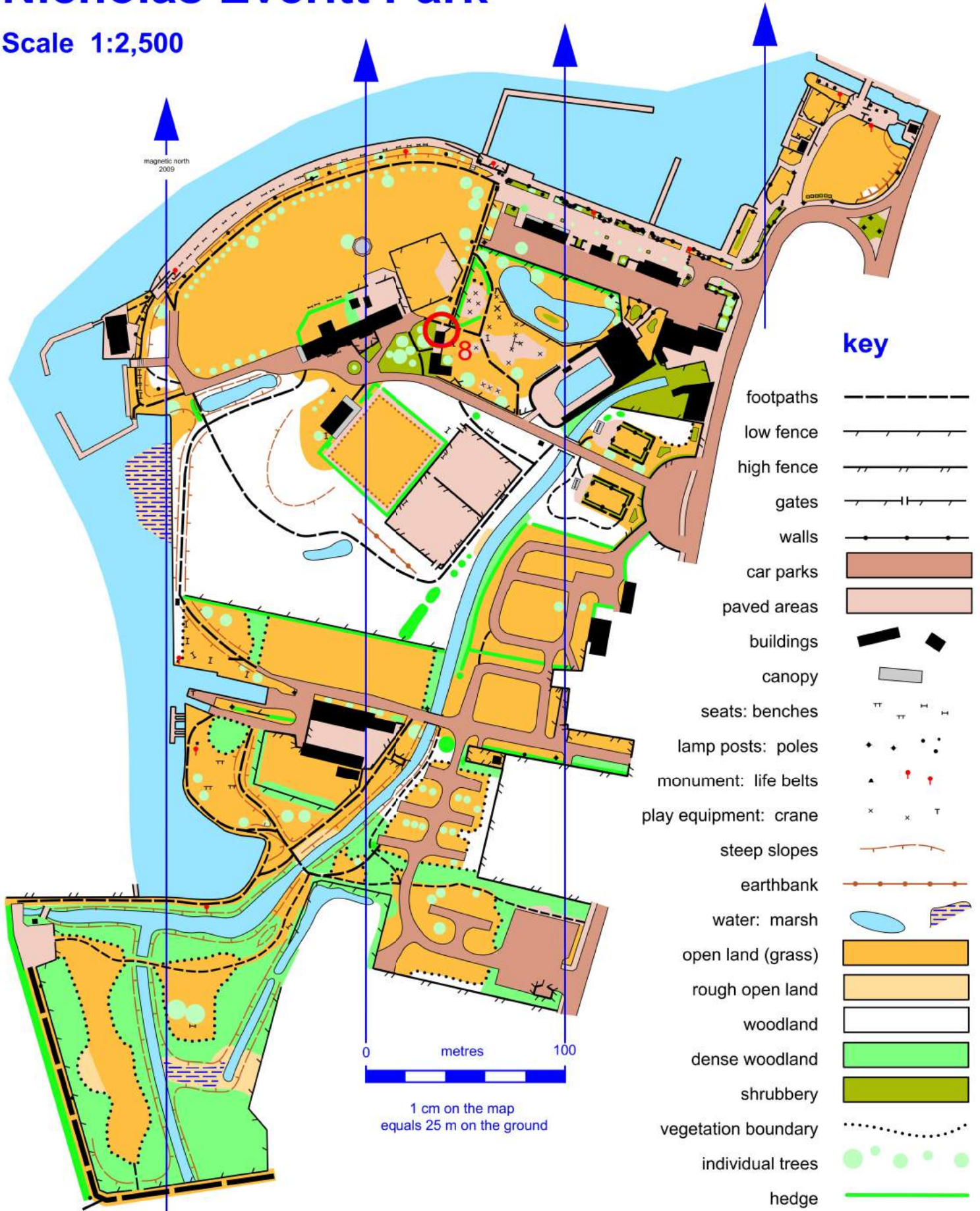
Possession of this map does not imply right of access for orienteering or for any other purposes. Permission must be obtained from the landowner. Representation of a track or path does not indicate a right of way

Location : TM 520 927
Copyright : SENDAT




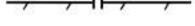





















Survey to December 2009 : Simon Peck
Cartography [OCAD9] : Simon Peck

Nicholas Everitt Park

Scale 1:2,500



key

- footpaths 
- low fence 
- high fence 
- gates 
- walls 
- car parks 
- paved areas 
- buildings 
- canopy 
- seats: benches 
- lamp posts: poles 
- monument: life belts 
- play equipment: crane 
- steep slopes 
- earthbank 
- water: marsh 
- open land (grass) 
- rough open land 
- woodland 
- dense woodland 
- shrubbery 
- vegetation boundary 
- individual trees 
- hedge 
- thickets 

<https://sendat.academy/outreach/orienteering/>

Based on the Ordnance Survey with the permission of
The Controller of Her Majesty's Stationery Office.
Crown Copyright Licence No. 100015287 BOF Registration No. EA-09-533

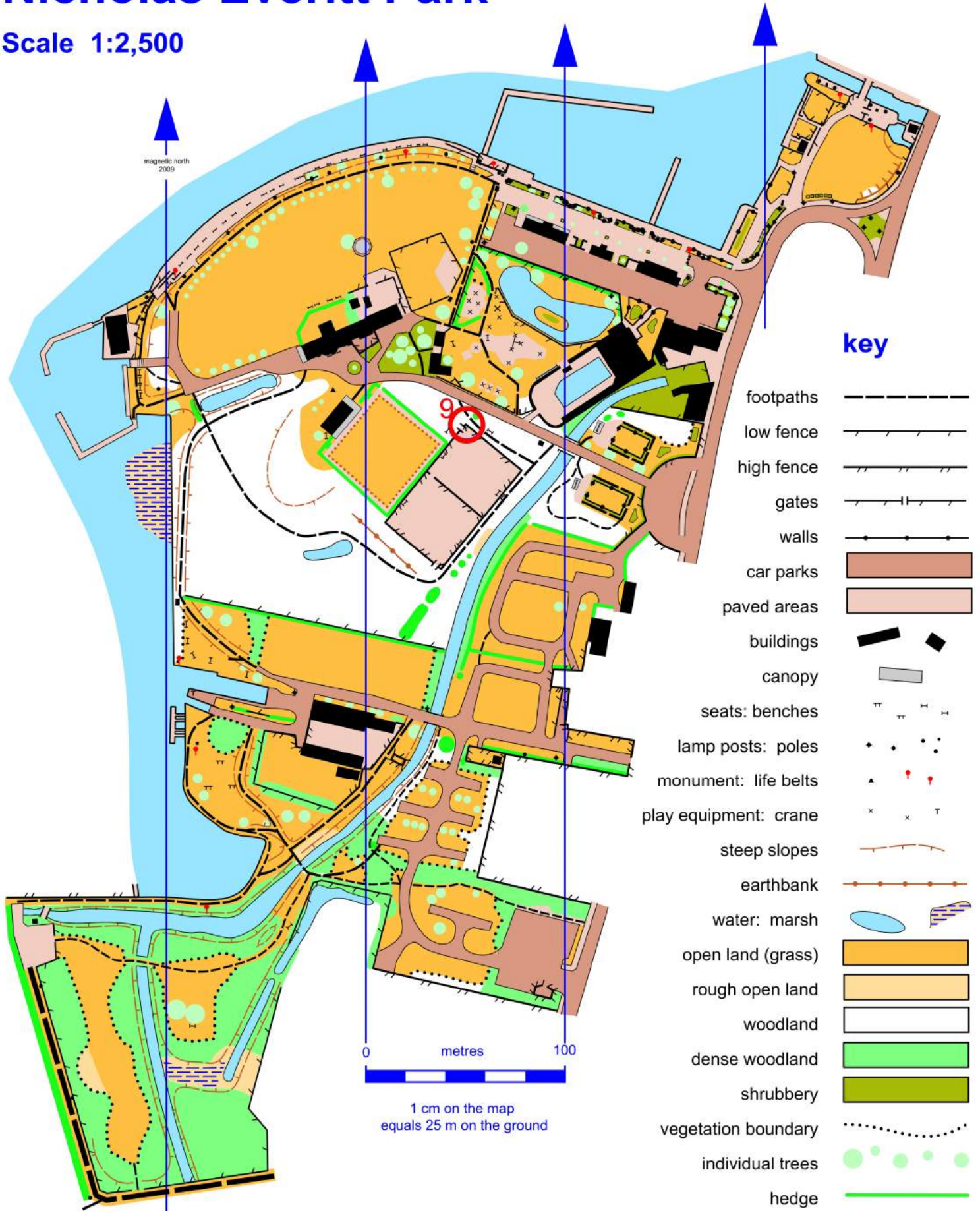
Possession of this map does not imply right of access for orienteering or for
any other purposes. Permission must be obtained from the landowner.
Representation of a track or path does not indicate a right of way

Location : TM 520 927
Copyright : SENDAT

Survey to December 2009 : Simon Peck
Cartography [OCAD9] : Simon Peck

Nicholas Everitt Park

Scale 1:2,500



key

- footpaths ————
- low fence ————
- high fence ————
- gates ————
- walls ————
- car parks [brown rectangle]
- paved areas [light brown rectangle]
- buildings [black rectangle]
- canopy [grey rectangle]
- seats: benches [T symbols]
- lamp posts: poles [dot symbols]
- monument: life belts [triangle symbols]
- play equipment: crane [x symbols]
- steep slopes [wavy line]
- earthbank [line with dots]
- water: marsh [blue area]
- open land (grass) [orange rectangle]
- rough open land [light orange rectangle]
- woodland [white rectangle]
- dense woodland [green rectangle]
- shrubbery [dark green rectangle]
- vegetation boundary [dotted line]
- individual trees [circle symbols]
- hedge [solid green line]
- thickets [cluster of green dots]

<https://sendat.academy/outreach/orienteering/>

Based on the Ordnance Survey with the permission of The Controller of Her Majesty's Stationery Office. Crown Copyright Licence No. 100015287 BOF Registration No. EA-09-533

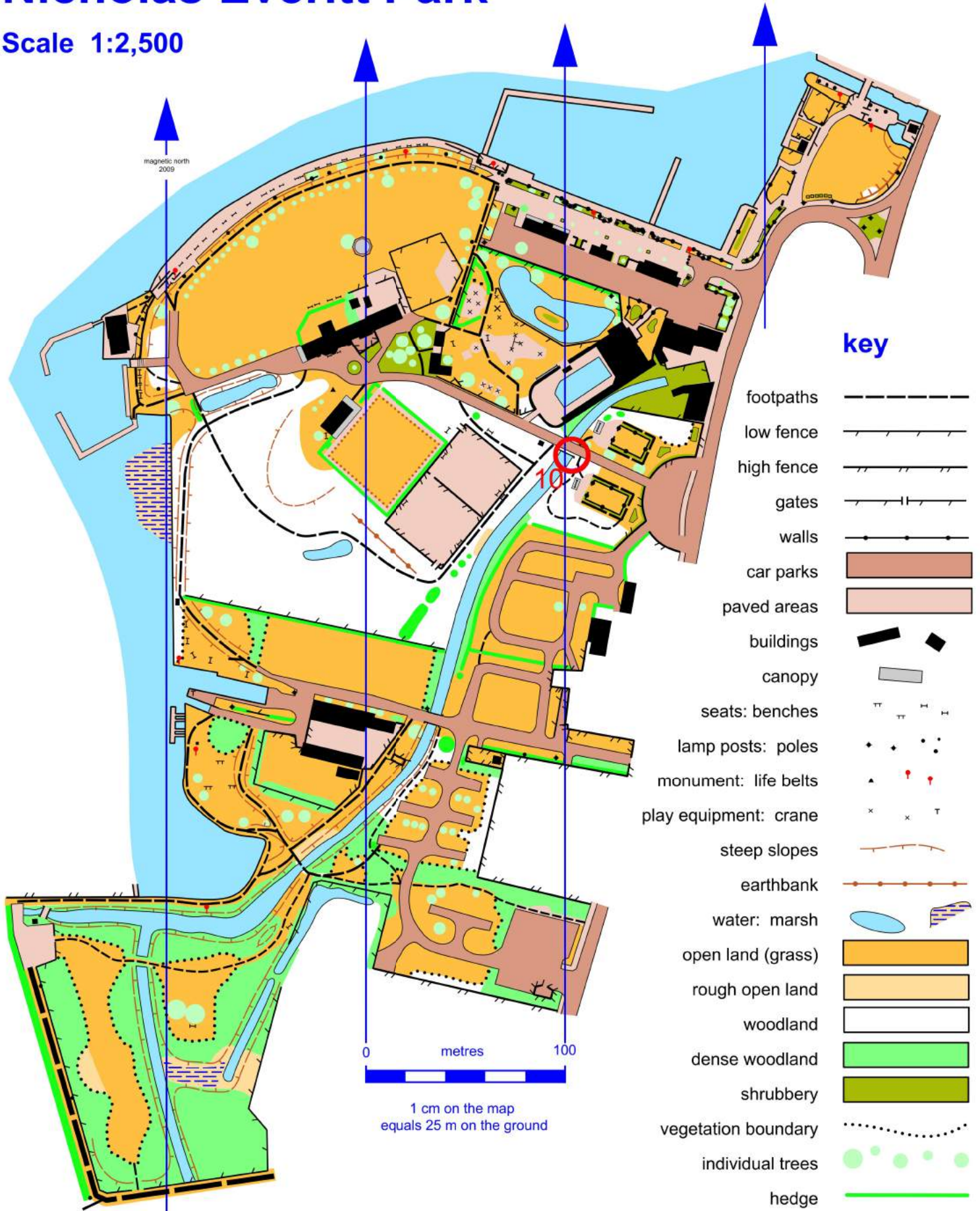
Possession of this map does not imply right of access for orienteering or for any other purposes. Permission must be obtained from the landowner. Representation of a track or path does not indicate a right of way

Location : TM 520 927
Copyright : SENDAT

Survey to December 2009 : Simon Peck
Cartography [OCAD9] : Simon Peck

Nicholas Everitt Park

Scale 1:2,500



<https://sendat.academy/outreach/orienteering/>

Based on the Ordnance Survey with the permission of
The Controller of Her Majesty's Stationery Office.
Crown Copyright Licence No. 100015287 BOF Registration No. EA-09-533

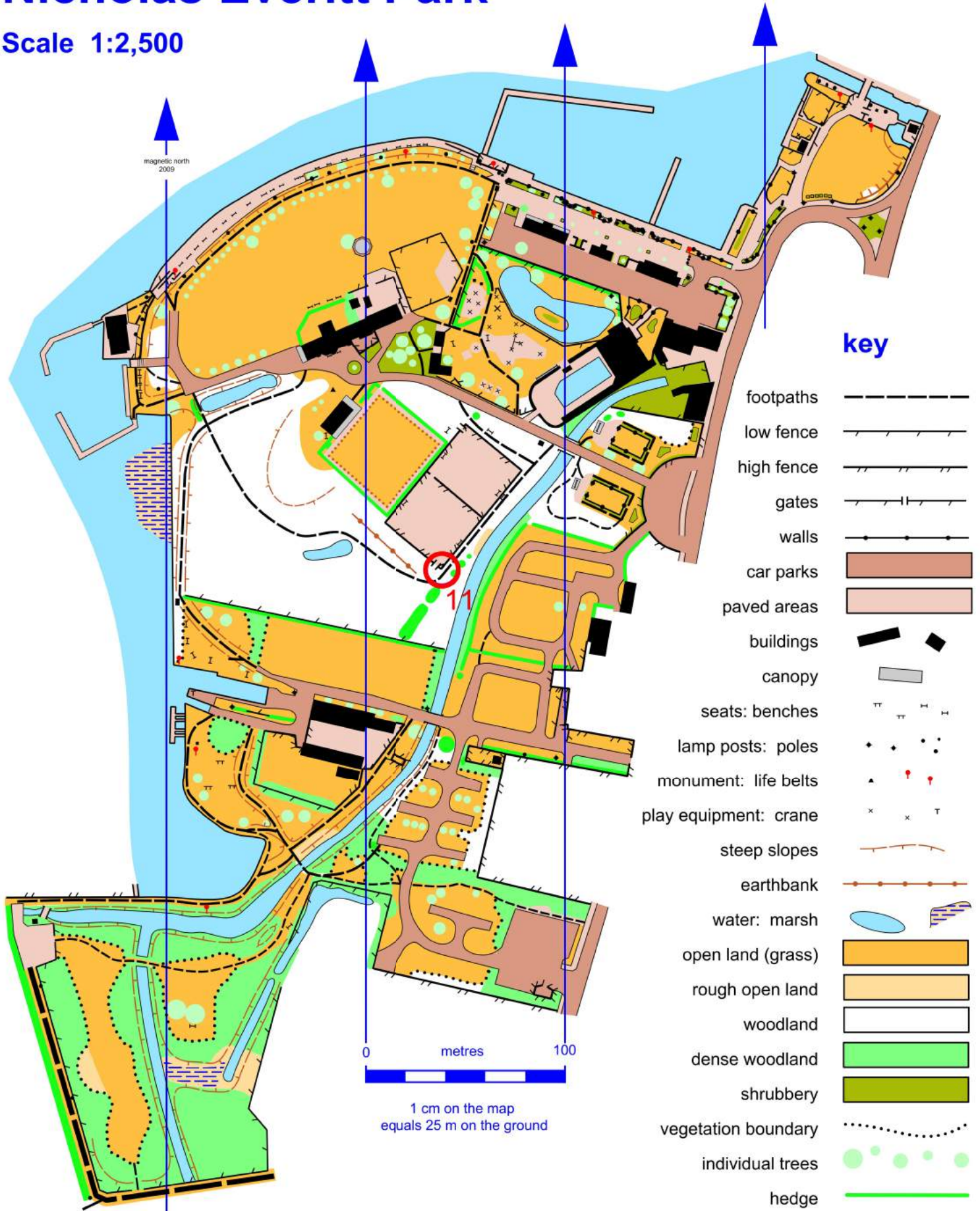
Possession of this map does not imply right of access for orienteering or for
any other purposes. Permission must be obtained from the landowner.
Representation of a track or path does not indicate a right of way

Location : TM 520 927
Copyright : SENDAT




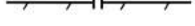





















Survey to December 2009 : Simon Peck
Cartography [OCAD9] : Simon Peck

Nicholas Everitt Park

Scale 1:2,500



key

- footpaths 
- low fence 
- high fence 
- gates 
- walls 
- car parks 
- paved areas 
- buildings 
- canopy 
- seats: benches 
- lamp posts: poles 
- monument: life belts 
- play equipment: crane 
- steep slopes 
- earthbank 
- water: marsh 
- open land (grass) 
- rough open land 
- woodland 
- dense woodland 
- shrubbery 
- vegetation boundary 
- individual trees 
- hedge 
- thickets 

<https://sendat.academy/outreach/orienteering/>

Based on the Ordnance Survey with the permission of
The Controller of Her Majesty's Stationery Office.
Crown Copyright Licence No. 100015287 BOF Registration No. EA-09-533

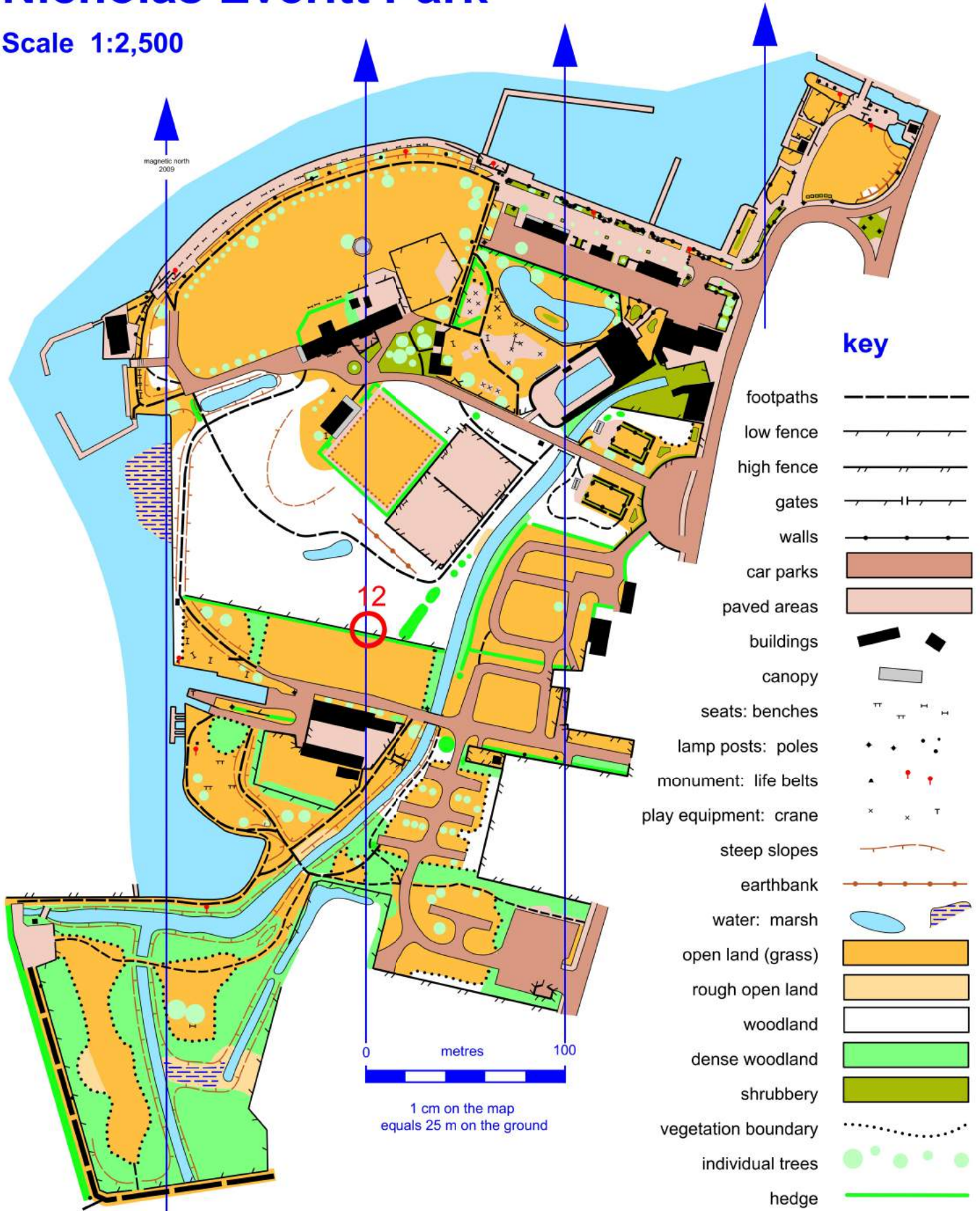
Possession of this map does not imply right of access for orienteering or for
any other purposes. Permission must be obtained from the landowner.
Representation of a track or path does not indicate a right of way

Location : TM 520 927
Copyright : SENDAT

Survey to December 2009 : Simon Peck
Cartography [OCAD9] : Simon Peck

Nicholas Everitt Park

Scale 1:2,500



<https://sendat.academy/outreach/orienteering/>

Based on the Ordnance Survey with the permission of The Controller of Her Majesty's Stationery Office. Crown Copyright Licence No. 100015287 BOF Registration No. EA-09-533

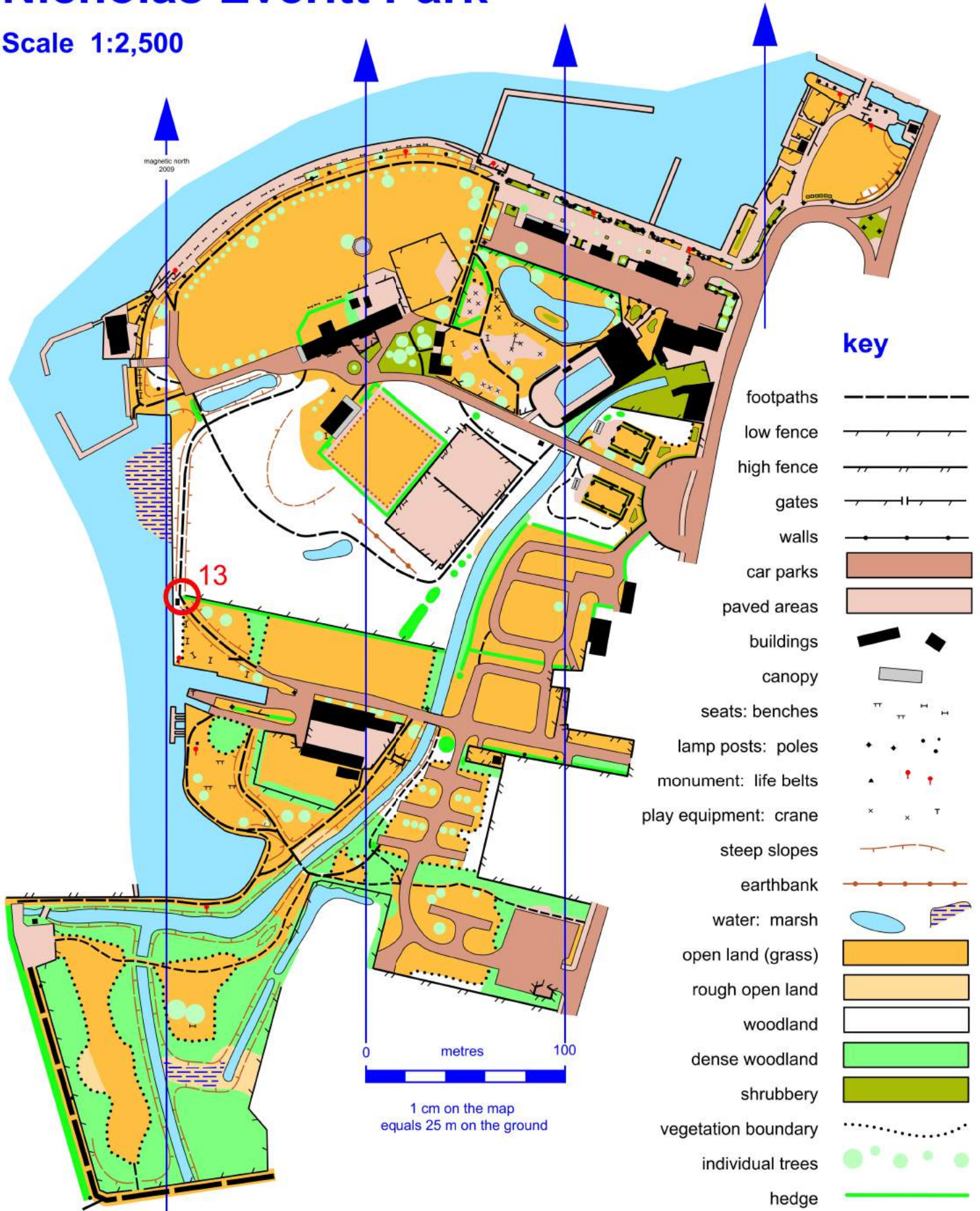
Possession of this map does not imply right of access for orienteering or for any other purposes. Permission must be obtained from the landowner. Representation of a track or path does not indicate a right of way

Location : TM 520 927
Copyright : SENDAT

Survey to December 2009 : Simon Peck
Cartography [OCAD9] : Simon Peck

Nicholas Everitt Park

Scale 1:2,500



key

- footpaths ————
- low fence ————
- high fence ————
- gates ————
- walls ————
- car parks [brown rectangle]
- paved areas [light brown rectangle]
- buildings [black rectangle]
- canopy [grey rectangle]
- seats: benches [T symbols]
- lamp posts: poles [dot symbols]
- monument: life belts [triangle symbols]
- play equipment: crane [x symbols]
- steep slopes [wavy line]
- earthbank [dashed line]
- water: marsh [blue area]
- open land (grass) [orange rectangle]
- rough open land [light orange rectangle]
- woodland [white rectangle]
- dense woodland [green rectangle]
- shrubbery [dark green rectangle]
- vegetation boundary [dotted line]
- individual trees [green circles]
- hedge [solid green line]
- thickets [green dots]

<https://sendat.academy/outreach/orienteering/>

Based on the Ordnance Survey with the permission of The Controller of Her Majesty's Stationery Office. Crown Copyright Licence No. 100015287 BOF Registration No. EA-09-533

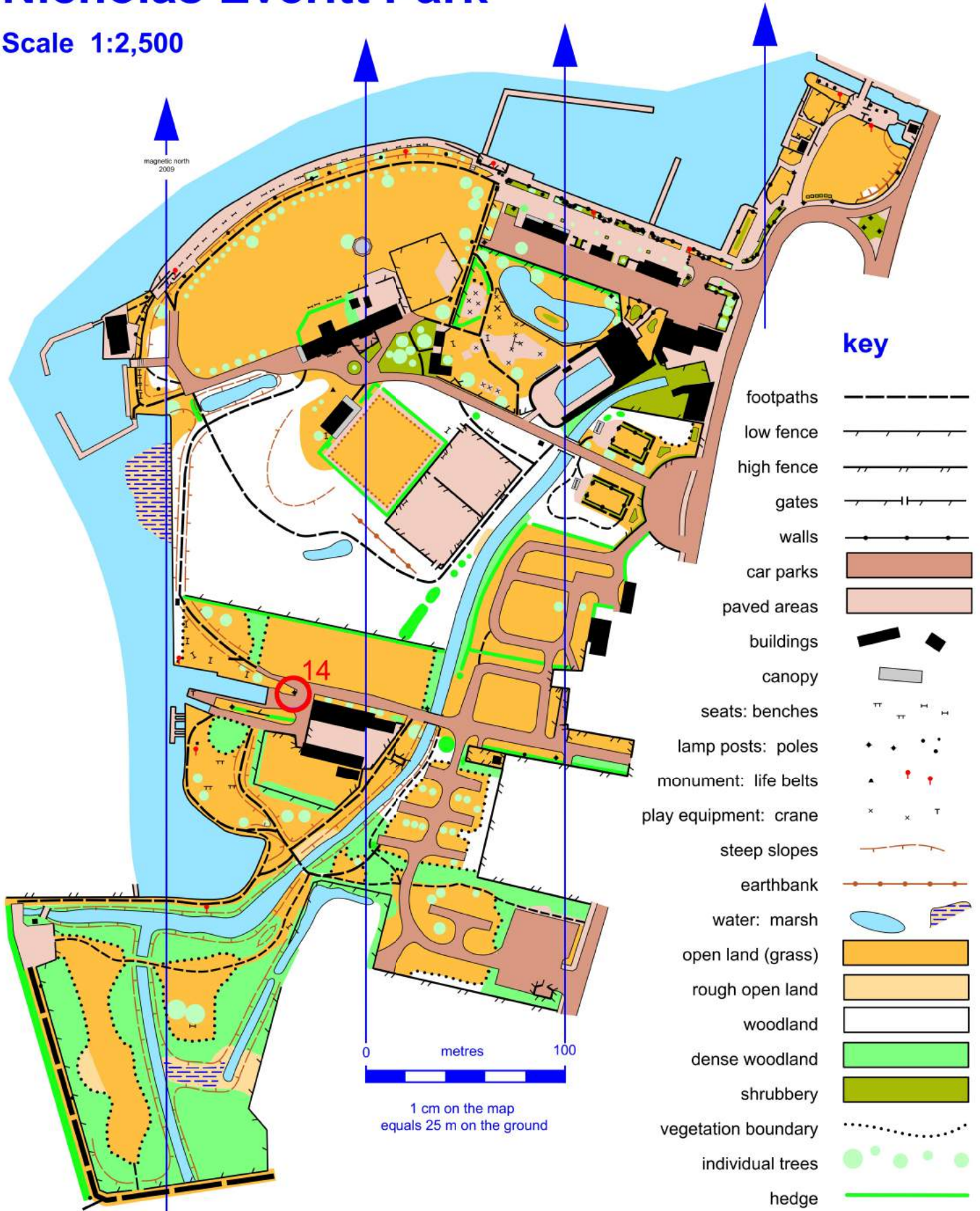
Possession of this map does not imply right of access for orienteering or for any other purposes. Permission must be obtained from the landowner. Representation of a track or path does not indicate a right of way

Location : TM 520 927
Copyright : SENDAT




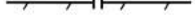





















Survey to December 2009 : Simon Peck
Cartography [OCAD9] : Simon Peck

Nicholas Everitt Park

Scale 1:2,500



key

- footpaths 
- low fence 
- high fence 
- gates 
- walls 
- car parks 
- paved areas 
- buildings 
- canopy 
- seats: benches 
- lamp posts: poles 
- monument: life belts 
- play equipment: crane 
- steep slopes 
- earthbank 
- water: marsh 
- open land (grass) 
- rough open land 
- woodland 
- dense woodland 
- shrubbery 
- vegetation boundary 
- individual trees 
- hedge 
- thickets 

<https://sendat.academy/outreach/orienteering/>

Based on the Ordnance Survey with the permission of
The Controller of Her Majesty's Stationery Office.
Crown Copyright Licence No. 100015287 BOF Registration No. EA-09-533

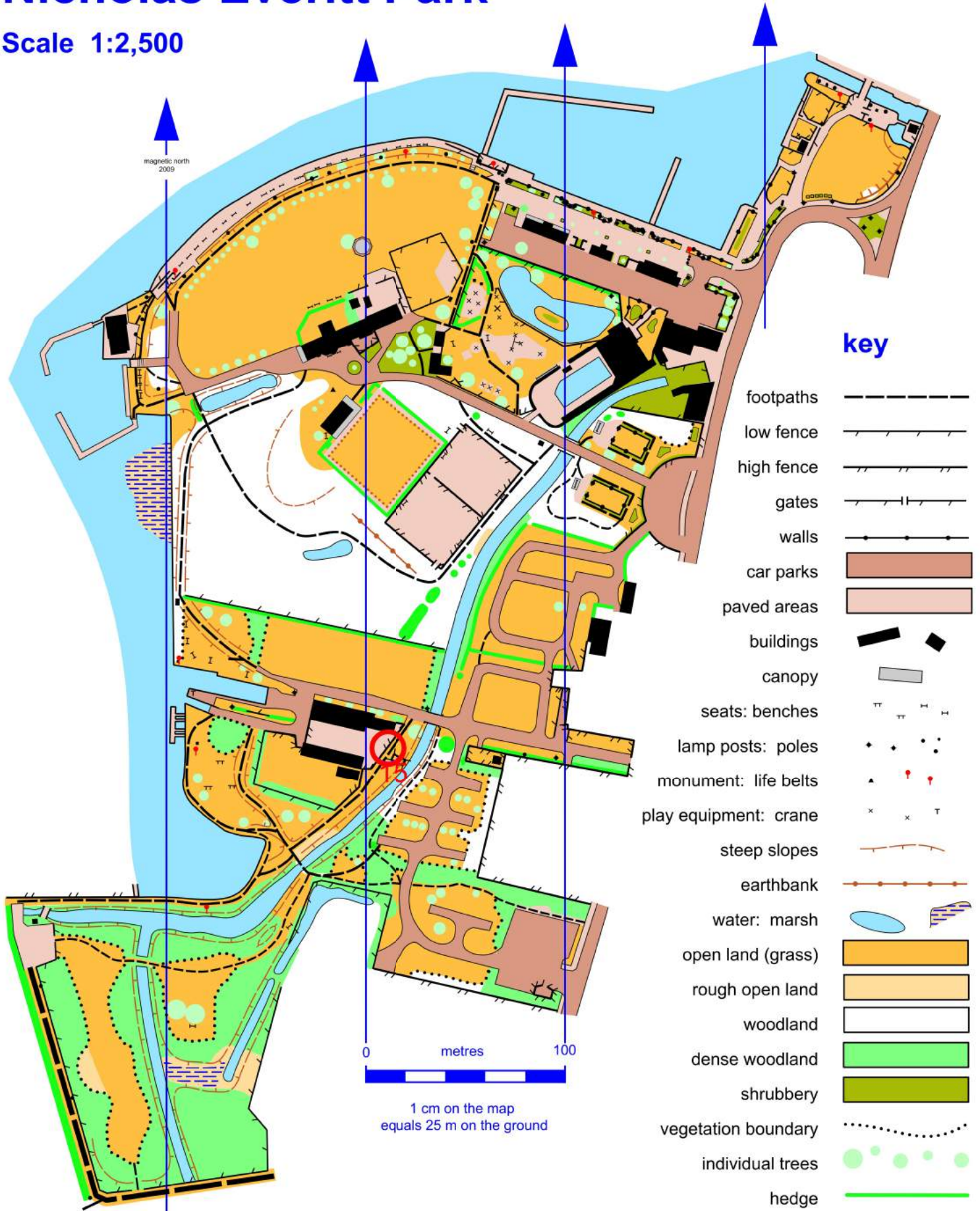
Possession of this map does not imply right of access for orienteering or for
any other purposes. Permission must be obtained from the landowner.
Representation of a track or path does not indicate a right of way

Location : TM 520 927
Copyright : SENDAT

Survey to December 2009 : Simon Peck
Cartography [OCAD9] : Simon Peck

Nicholas Everitt Park

Scale 1:2,500



key

- footpaths ————
- low fence ————
- high fence ————
- gates ————
- walls ————
- car parks [brown rectangle]
- paved areas [light brown rectangle]
- buildings [black rectangle]
- canopy [grey rectangle]
- seats: benches [T symbols]
- lamp posts: poles [dot symbols]
- monument: life belts [triangle symbols]
- play equipment: crane [x symbols]
- steep slopes [wavy line]
- earthbank [line with dots]
- water: marsh [blue area]
- open land (grass) [orange rectangle]
- rough open land [light orange rectangle]
- woodland [white rectangle]
- dense woodland [green rectangle]
- shrubbery [dark green rectangle]
- vegetation boundary [dotted line]
- individual trees [circle symbols]
- hedge [solid green line]
- thickets [cluster of dots]

<https://sendat.academy/outreach/orienteering/>

Based on the Ordnance Survey with the permission of
The Controller of Her Majesty's Stationery Office.
Crown Copyright Licence No. 100015287 BOF Registration No. EA-09-533

Possession of this map does not imply right of access for orienteering or for
any other purposes. Permission must be obtained from the landowner.
Representation of a track or path does not indicate a right of way

Location : TM 520 927
Copyright : SENDAT

Survey to December 2009 : Simon Peck
Cartography [OCAD9] : Simon Peck